

1
2
3
4
5
6
7
8
9
10
11
12
13
14
15
16
17
18
19
20
21
22
23
24
25
26
27
28
29
30
31

ORDINANCE NO. 2609

AN ORDINANCE amending King County Zoning Resolution No. 25789, as amended, by amending the Zoning Map thereof reclassifying certain property thereon at the request of Irving F. Davenport, Division of Land Use Management File No. 138-75-R.

BE IT ORDAINED BY THE COUNCIL OF KING COUNTY:

SECTION 1. Irving F. Davenport petitioned on June 18, 1975, that the property described in Section 3 below be reclassified from A to G and this application was assigned Division of Land Use Management File No. 138-75-R.

SECTION 2. The report and recommendation of the Division of Land Use Management was transmitted to the Zoning and Subdivision Examiner on August 5, 1975, and hearing was held by the Examiner on the matter August 12, 1975. The report of the Examiner was filed with the Clerk of the King County Council on September 3, 1975, and the Council approved the reclassification by Motion No. 2145 on September 15, 1975.

SECTION 3. The legal description of the property to be reclassified is attached as Appendix A and is hereby made a part of this ordinance. The above described property is shown on the attached map which is designated Appendix B and is hereby made a part of this ordinance.

SECTION 4. The King County Council does hereby amend King County Zoning Code, Resolution No. 25789, as amended by reclassifying that property described and shown in Section 3, Appendices A and B above, to S-E and

1 directs that Area Map E 7-26-7 be modified to so designate.


2 INTRODUCED AND READ for the first time this 7th day

3 of July, 1975.


4 PASSED at a regular meeting of the King County Council

5 this 26th day of January, 1976.

6 KING COUNTY COUNCIL
7 KING COUNTY, WASHINGTON

8 
9 Chairman

11 ATTEST:

12 
13 Clerk of the Council

DEEMED ENACTED WITHOUT
COUNTY EXECUTIVE'S SIGNATURE.

14 APPROVED this _____ day of DATED: February 6, 1976

16 _____
17 KING COUNTY EXECUTIVE

OVERALL LEGAL DESCRIPTION:

That portion of the SW 1/4 of the SE 1/4 of Sec. 7-26-7 described as follows:

Beginning at the intersection of the west line of said SW 1/4 and the north line of N.E. 165th St. (Cherry Garden Rd); thence north 300'+ along said west line, thence easterly and parallel to the north line of said SW 1/4 450'+; thence south and parallel to said west line to the north line of said N.E. 165th St.; thence westerly along said north line of N.E. 165th St., to the point of beginning.
Less county roads.

Applicant: IRVING F. DAVENPORT


FILE ~~138-75 R~~

Request: A to S-E

APPENDIX B

STR: E 7-26-7

2609

 Proposed
Reclassification



N. E. 185TH. ST.

S-E

7

A

300 AV SE

N. E. 165TH. ST.

S-E

NE

165

ST

E1/2 T26N R6E

G

17

S-E

N. E. 145TH. ST.

284 AV NE

DUVALL

19

20